



Secretaria de Meio Ambiente e Desenvolvimento Sustentável - SEMAD  
Centro de Informações Meteorológicas e Hidrológicas do Estado de Goiás - CIMEHGO  
Sala de Situação de Monitoramento de Riscos e Desastres Naturais

Boletim nº: 0197

Elaborado na data: 18/08/2022

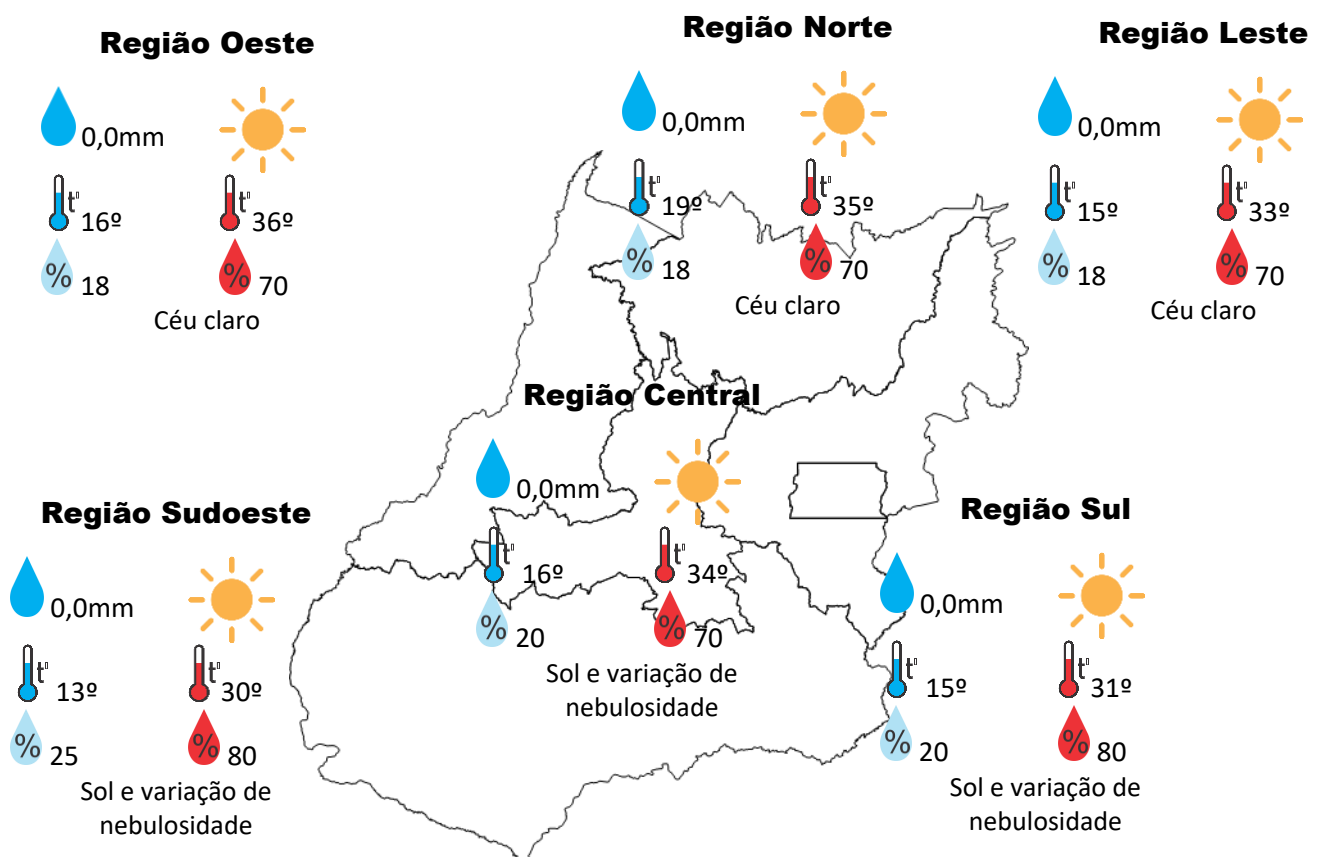
Previsão para data: 19/08/2022

### Informações do Tempo para o Estado

**Sexta-feira** com predomínio de sol e variação de nebulosidade, a frente fria começa a perder intensidade e o ar frio de origem polar começa a avançar pelo Brasil e vai propiciar a diminuição nas temperaturas na parte centro sul de Goiás, já na parte centro norte do Estado de Goiás o tempo segue com sol e com temperaturas elevadas.

**Capital:** com sol, temperatura máxima podendo chegar aos 32°C e umidade relativa do ar variando entre 20% a 70%, o nascer do sol será às 06:33hs e o pôr do sol às 18:08hs.

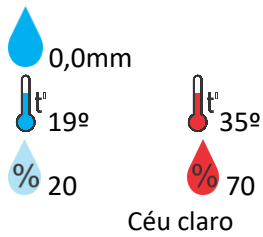
**Prognóstico para o Estado neste final de semana:** o ar frio de origem polar proporciona manhãs com temperaturas amenas, já na parte centro norte do Estado de Goiás o tempo segue com sol e com temperaturas elevadas.



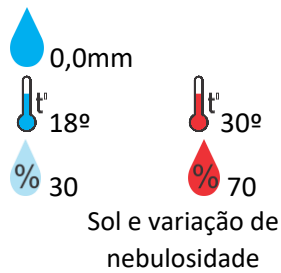


## Previsão para alguns municípios:

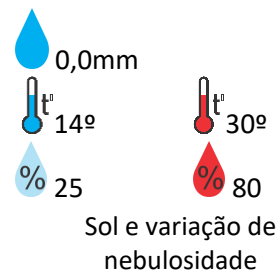
### Porangatu



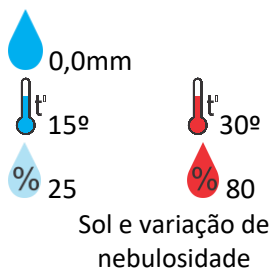
### Catalão



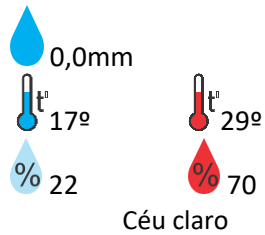
### Jataí



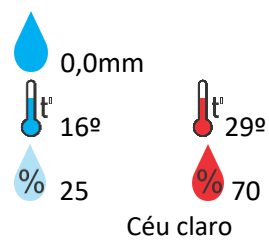
### Rio Verde



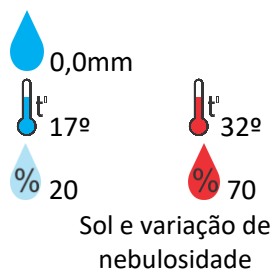
### Luziânia



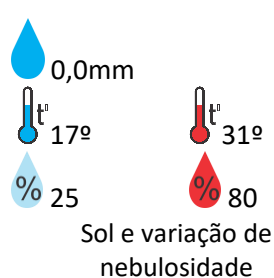
### Anápolis



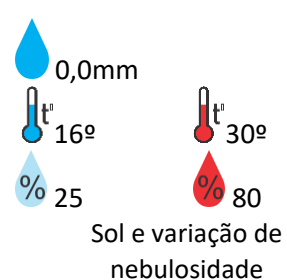
### Goiânia



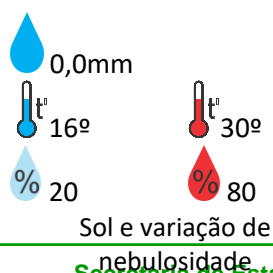
### Itumbiara



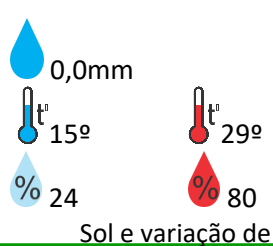
### Ouvidor



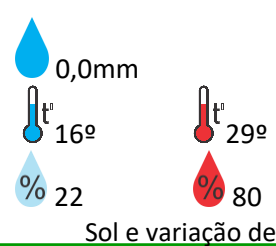
### Goiandira



### Três Ranchos



### Cumari



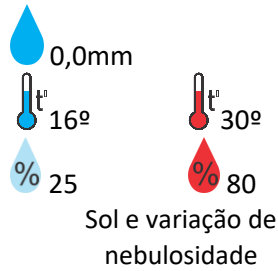
Secretaria de Estado de Meio Ambiente e Desenvolvimento Sustentável - SEMAD

11ª avenida, N° 1.272, Setor Leste Universitário - CEP: 74.605-060 - Goiânia/GO - fone: (62) 3265-1392 – 3265-1361

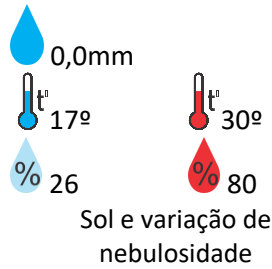
Visite: <https://www.meioambiente.go.gov.br/cimehgo> ou <https://www.cimehgo.meioambiente.go.gov.br/>



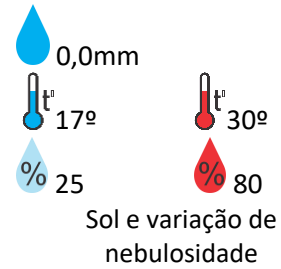
### Anhanguera



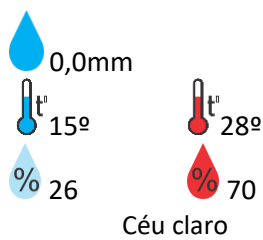
### Ipameri



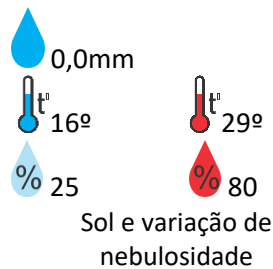
### Nova Aurora



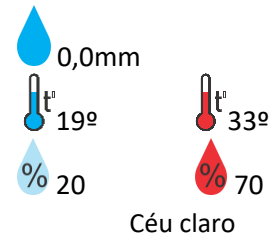
### Cristalina



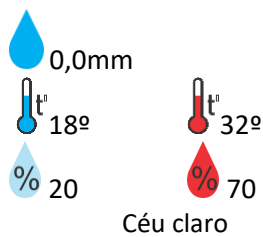
### Santa Helena



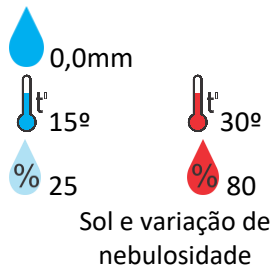
### Ceres



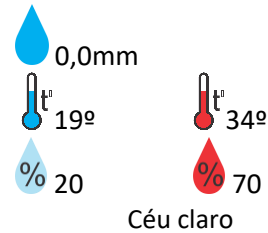
### Goianésia



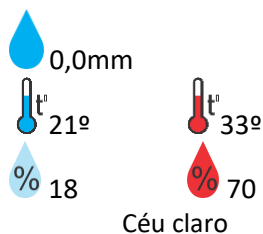
### Davinópolis



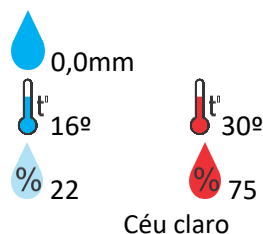
### Rubiataba



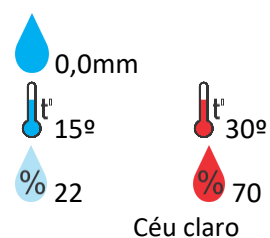
### Flores de Goiás



### Caldas Novas



### Pirenópolis



**OBS:** As informações contidas nesse boletim do tempo levam em consideração dados das variáveis meteorológicas previstas por modelos meteorológicos e análise de imagens de satélite do dia 18/08/2022 às 08:00 horas